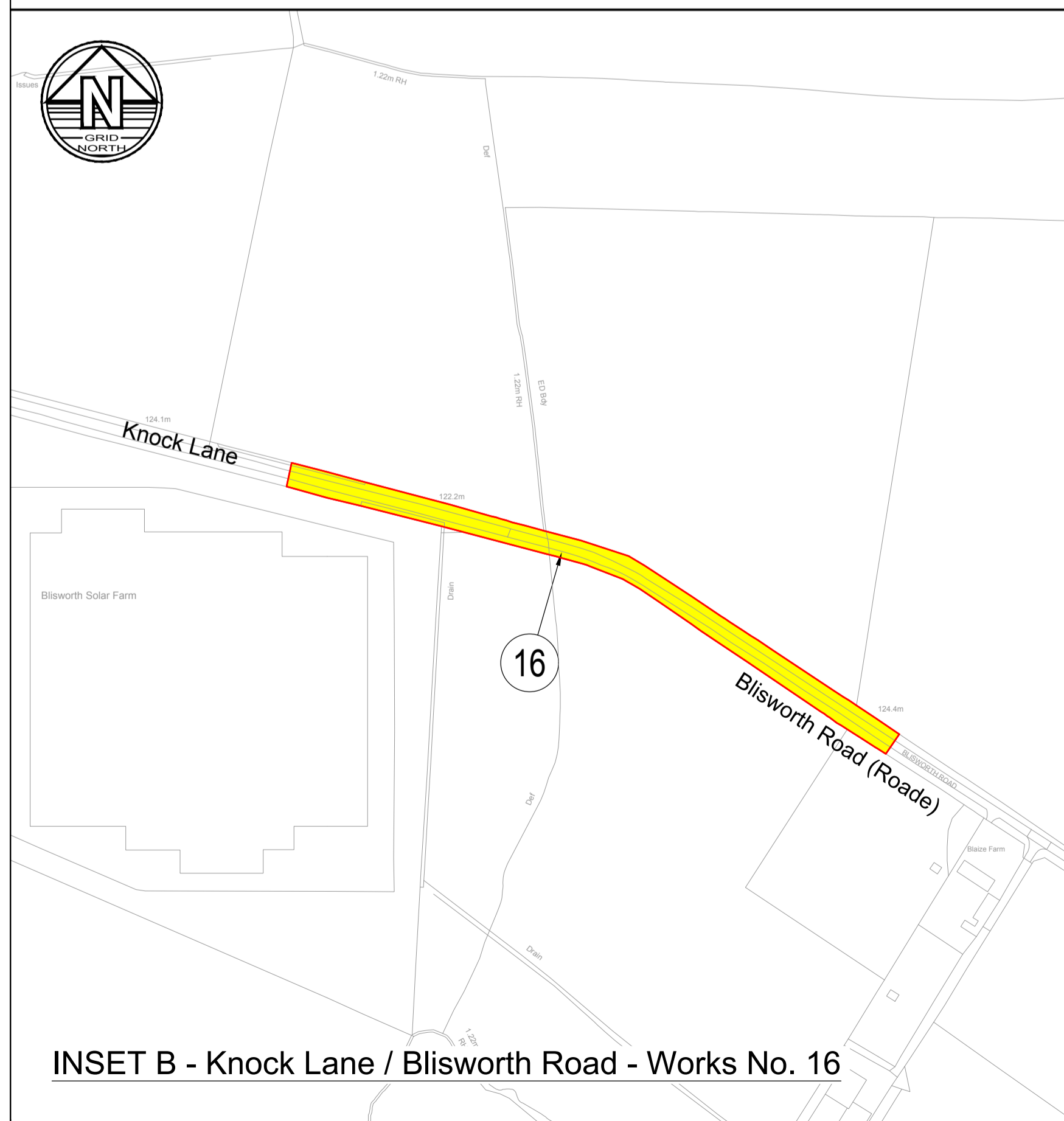
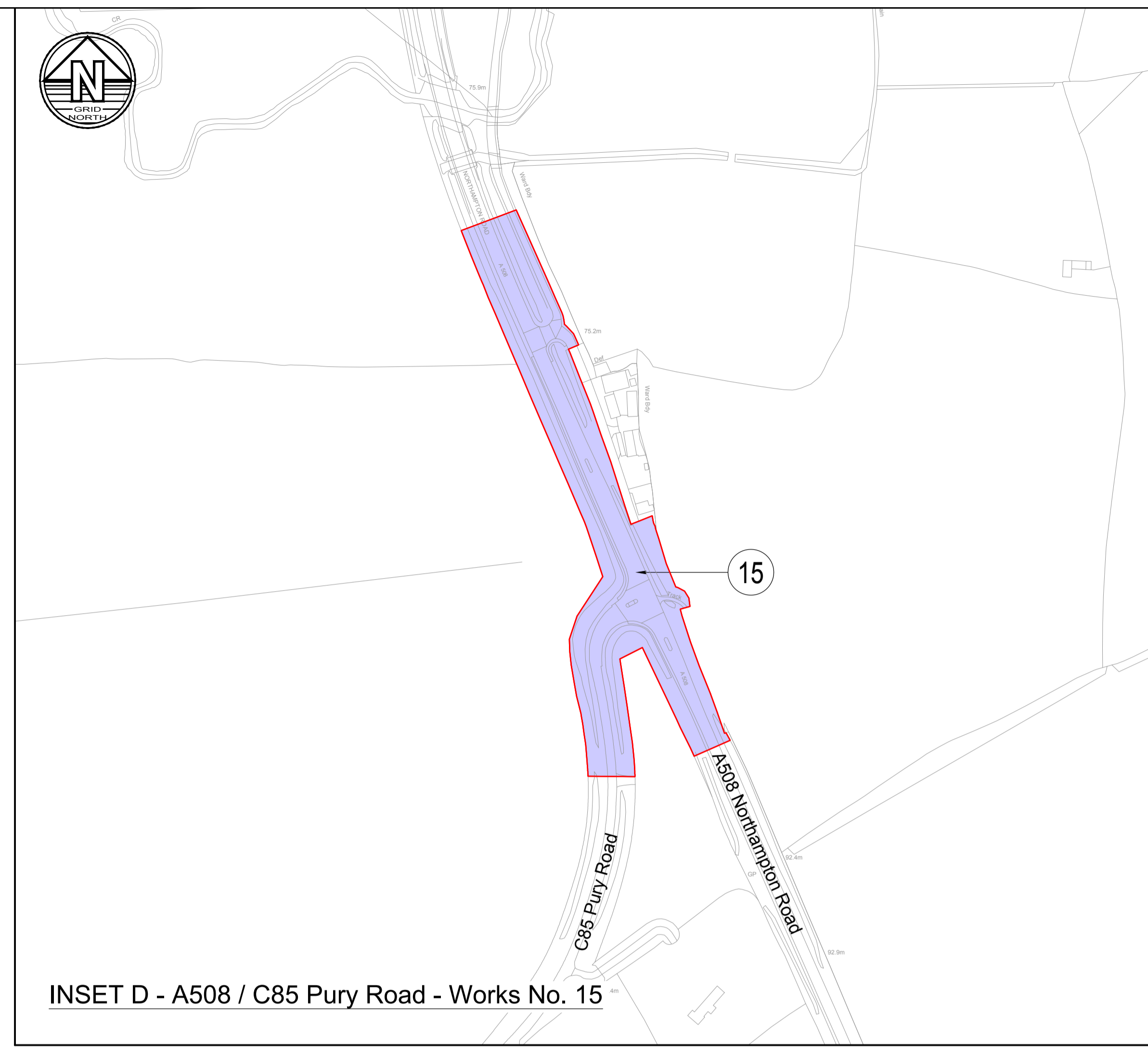


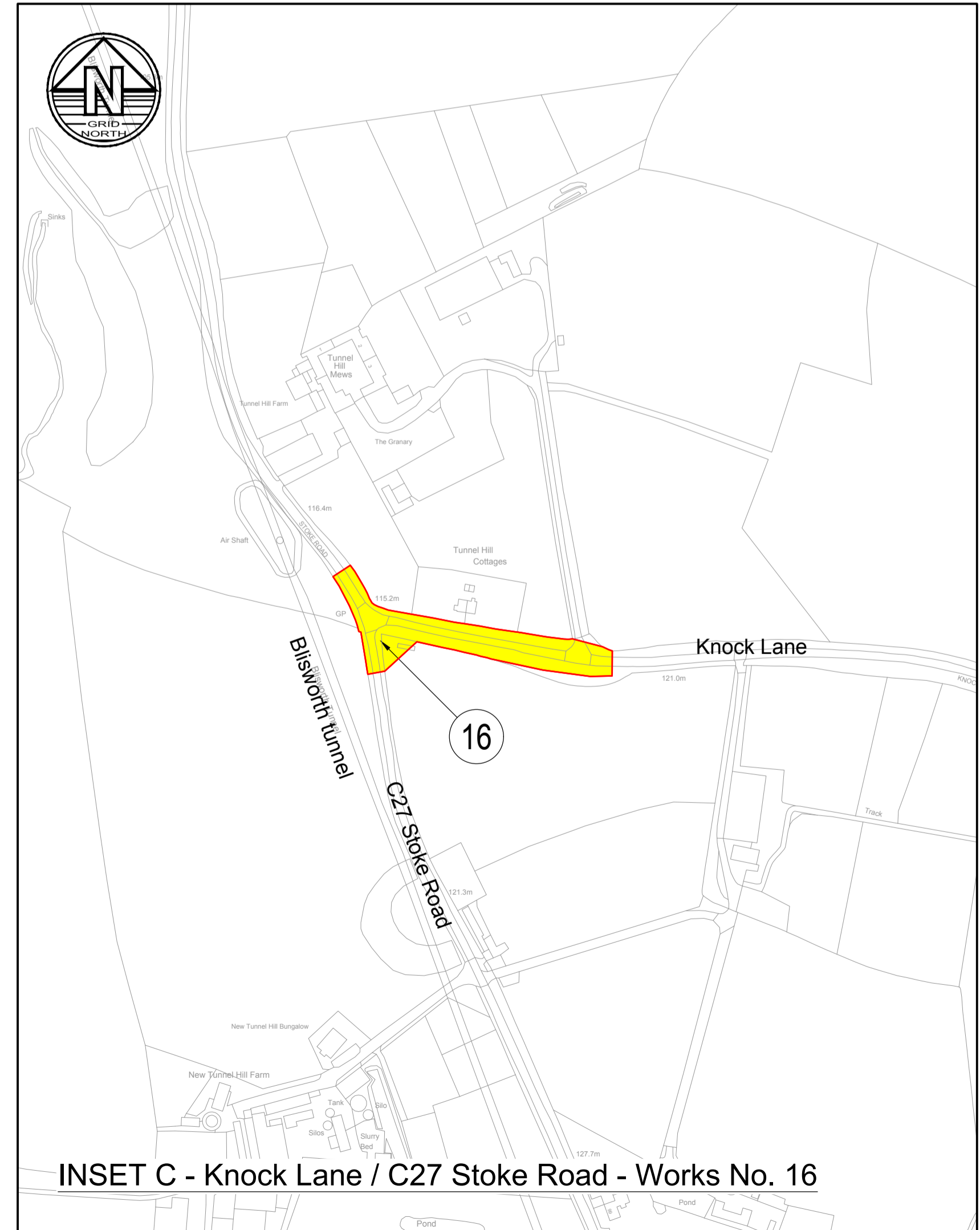
INSET A - M1 J15A / A43 - Works No. 11



INSET B - Knock Lane / Blisworth Road - Works No. 16



INSET D - A508 / C85 Pury Road - Works No. 15



INSET C - Knock Lane / C27 Stoke Road - Works No. 16



INSET E - A508 Grafton Regis - Works No. 17

**Legend**

WORKS No. REFERENCE

- WORKS No. 1
- WORKS No. 1 BELOW WORKS No. 6
- WORKS No. 3
- WORKS No. 4
- WORKS No. 5
- WORKS No. 3 AND WORKS No.5 AT SAME LEVEL
- WORKS No. 6
- WORKS No. 7
- WORKS No. 8
- WORKS No. 9
- WORKS No. 9 ABOVE WORKS No. 8
- WORKS No. 10
- WORKS No. 11
- WORKS No. 12
- WORKS No. 13
- WORKS No. 14
- WORKS No. 15
- WORKS No. 16
- WORKS No. 17

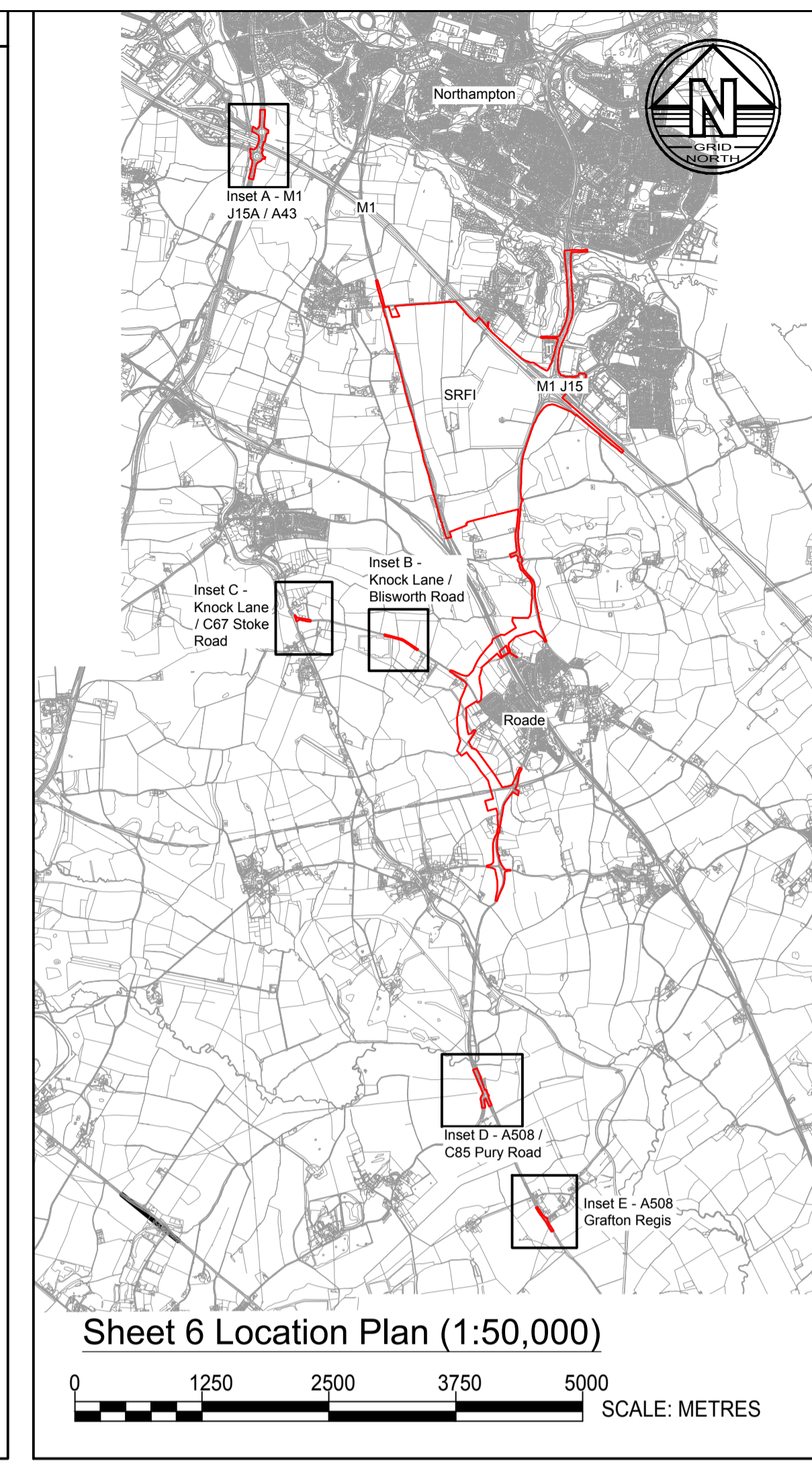
ORDER LIMITS

X WORKS NUMBER: REFER TO SCHEDULE 1 OF THE DEVELOPMENT CONSENT ORDER

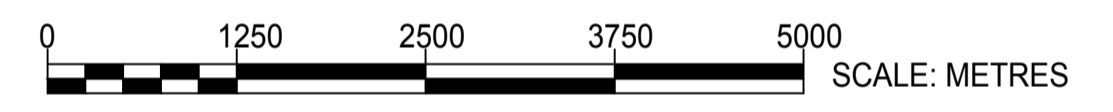
**NOTES**

- WORK No. AREAS ARE DESCRIBED IN SCHEDULE 1 OF THE DEVELOPMENT CONSENT ORDER.
- THE LEGEND IS IDENTICAL ON ALL SHEETS OF THE WORKS PLANS AND THEREFORE NOT ALL ITEMS DETAILED IN THE LEGEND ARE REPRESENTED ON EACH SHEET.
- THE LIMITS OF DEVIATION ARE THE FULL EXTENT OF THE WORKS SHOWN SAVE FOR WORKS Nos. 3 AND 5 THE LIMITS OF DEVIATION OF WHICH ARE AS SHOWN ON THESE PLANS. PLEASE REFER ALSO TO ARTICLE 4 OF THE DEVELOPMENT CONSENT ORDER.

0 50 100 150 200  
SCALE: METRES



Sheet 6 Location Plan (1:50,000)



P6	01.05.18	Issued for submission	PG	SRH
P5	27.04.18	Updated for final review	PG	SRH
P4	07.03.18	Scheme review	SRH	SRH
P3	31.01.18	Sheet layouts and legend amended	PG	SRH
P2	20.09.17	Layout Changes	PG	SRH
P1	18.09.17	Preliminary Issue	PG	SRH
Rev	Date	Details of issue / revision	Drw	Rev



**THE NORTHAMPTON GATEWAY RAIL FREIGHT INTERCHANGE ORDER 201X**

Drawing Title  
**WORKS PLANS SHEET 6 OF 6**

Scale	1:2,500	Drawn	P. Goodyear
Size	A1	Reviewed	S. Hilditch
Regulation	<b>5(2) (j)</b>	Document	<b>2.2F</b>

Drawing Status  
**SUBMISSION**

Drawing No. <b>NGW-BWB-LSI-06-DR-C-00166</b>	Revision <b>P6</b>
---	-----------------------